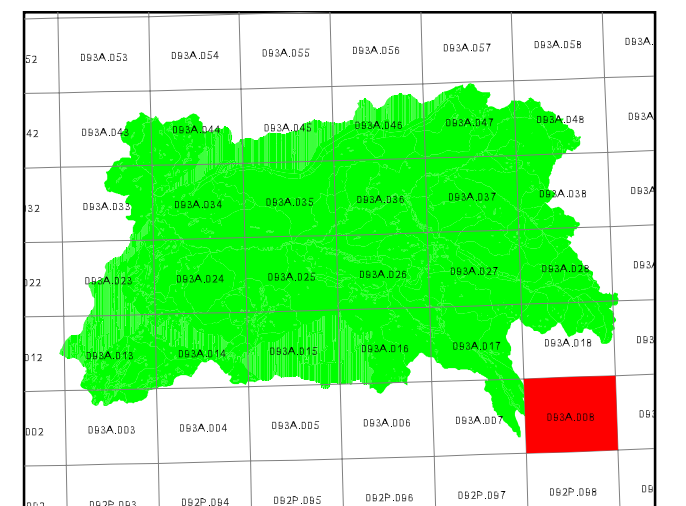




# B.C. Watershed Atlas (1:50,000) enlarged to 1:20,000

## - Horsefly River Group (HORS) - 093A.008









**UTM ZONE 10**

**BCGS (TRIM)  
SHEET  
093A.008**

WSCA Map Series  
Version 2.0 overlaid  
on TRIM.

### **Legend**

-  1:50k Streams
-  1:20k Streams
-  Lakes
-  Land
-  Dbl. River
-  Wetlands

TRIM streams/waterbodies (Light Blue) not present on this 1:50k map base (Dark Blue) will require the creation of Interim Locational Points (ILPs) as described in "User's Guide to the British Columbia Watershed/Waterbody Identifier System".

1.5 0 1.5 3 4.5 6 Kilometers

1.3 0 1.3 2.6 Miles

Produced by:  
Ministry of Fisheries,  
Fisheries Inventory Section,  
GIS Applications Unit, Victoria, B.C.  
Wed Dec 16 08:10:13 1998

**BL\_Key Watershed Codes**